







LEGEND

-  Natural Cadastral Boundary – as shown on SO 338991 (subject to natural movement of the Lake Shore)
-  Right Lined Cadastral Boundary (not moveable)
-  Lake Shore (as depicted from photography hereon)

Stratum Parcel: The upper limit of Area A is the bed of Lake Ngahewa



South Auckland Land District
 Territorial Authority :
 Rotorua District
 Date of Photography 2001
 Boundaries are Indicative Only

 John Taris Graphics Consultancy
 & Flaherty Survey & Mapping Ltd

Bed of Lake Ngahewa
 (Shown A hereon containing 8.8300 ha more or less being Sec 1 SO 338991)

Area referred to in the Deed of Settlement between
 Te Arawa and the Crown

Approved as to Boundaries:

Roku Mihinui October 2004
 For and on behalf of Te Arawa

Kay Harrison October 2004
 For and on behalf of the Crown

1 of 1	SO 340320
--------	-----------