


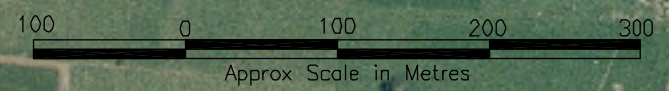




LEGEND

-  Natural Cadastral Boundary – as shown on SO 338990 (subject to natural movement of the Lake Shore)
-  Right Lined Cadastral Boundary (not moveable)
-  Lake Shore (as depicted from photography hereon)

Stratum Parcel: The upper limit of Area A is the bed of Lake Rerewhakaaitu



South Auckland Land District
 Territorial Authority :
 Rotorua District
 Date of Photography 2001
 Boundaries are Indicative Only

 John Taris Graphics Consultancy
 & Flaherty Survey & Mapping Ltd

Bed of Lake Rerewhakaaitu
 (Shown A hereon containing 589.7900 ha more or less being Sec 1 SO 338990)

Area referred to in the Deed of Settlement between
 Te Arawa and the Crown

Approved as to Boundaries:
Roku Mihinui October 2004
 For and on behalf of Te Arawa
Kay Harrison October 2004
 For and on behalf of the Crown

7 of 7 SO 340319