




LEGEND

-  Natural Cadastral Boundary – as shown on SO 338994 (subject to natural movement of the Lake Shore)
-  Right Lined Cadastral Boundary (not moveable)
-  Lake Shore (as depicted from photography hereon)

Stratum Parcel: The upper limit of Area A is the bed of Lake Tikitapu

Bed of Lake Tikitapu

(Shown A hereon containing 145.9500ha more or less being Sec 1 SO 338994)

Area referred to in the Deed of Settlement between Te Arawa and the Crown

Approved as to Boundaries:

Roku Mihinui October 2004
For and on behalf of Te Arawa

Kay Harrison October 2004
For and on behalf of the Crown

INDEX	SO 340316
-------	-----------



South Auckland Land District
Territorial Authority :
Rotorua District
Date of Photography 2001
Boundaries are Indicative Only

John Taris Graphics Consultancy
& Flaherty Survey & Mapping Ltd